

1 7363 x2



2 7406 x2



3 7367 x1



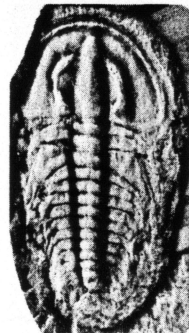
4 7365 x2




5 7366 x2



6 7368 x2




7 7369 x1




8 [7371] x1 = 13021

Fallotaspis




9 x2

Berkeley Specimen




10 x1

7364




11 x2

7362



12 x1

7370



13 x1

7363

Fallotaspis Zone

?
not same as
fig. 1 (same type #)

PLATE 2

Fallotaspis Zone

Montenegro Member, Campito Formation

Daguinaspis

Figs. 1 -- U.C.L.A. locality 6789 (Waucoba Mtn. quadrangle, Inyo Mountains, California); 2 -- U.C.L.A. locality 6748 (STOP 13).

Judomia

Figs. 3 -- U.S.G.S. locality 3784 (Esmeralda Co., Nevada); 4, 7, 11 -- U.C.L.A. locality 6824 (Bishop quadrangle, White Mtns., California); 5, 6, 9 -- U.S.G.S. locality 04131 (Esmeralda Co., Nevada); 10 -- U.C.L.A. locality 6823 (Waucoba Spring quadrangle, Inyo Mtns., California); 12 -- U.C.L.A. locality 6748 (STOP 13).