

1



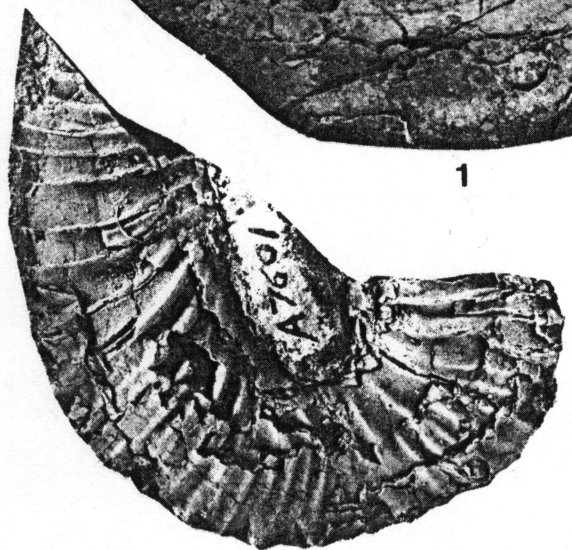
3




4



2



5



6




7




9



10



8



11



17




12



14



16



13



15



18

Plate 2. Mollusks from the Pigeon Point Formation. Fossil localities (Loc.) are shown on Figure 2. All figures natural size unless otherwise indicated.

- 1-2. *Laternula? alisoensis* (Packard, 1922). 1) Left valve hinge. LACMIP 12126, Loc. 6, UCLA locality 4348. 2) Latex cast of left valve external mold. USNM 468577. Loc. 8, USGS Mesozoic locality M8598
- 3-4. *Anchura* aff. *A. falciformis* (Gabb, 1864). 3) Latex cast of external mold with broken spire. USNM 468578. Loc. 11, USGS Mesozoic locality M8611. 4) Specimen from Chico Formation at Butte Creek, Butte County, California for comparison with Pl. 2, Fig 3. LACMIP 12127. UCLA locality 6034.
- 5-6. *Tellina* (*Tellinella*) n. sp. 5) Left valve hinge x2. 6) Exterior. USNM 468579. Loc. 7, USGS Mesozoic locality M8599.
- 7-8. "*Fulgur*" *hilgardi* White, 1889. 7) Latex cast of external mold. USNM 468580. Loc. 7, USGS Mesozoic locality M8600. 8) Near topotype from Chico Formation, Pentz, Butte County, California, for comparison with Pl. 2, Fig. 7. LACMIP 12128. UCLA locality 4340.
9. *Bittiscala suciense* (Whiteaves, 1879), x3. USNM 468581. Loc. 10, USGS Mesozoic locality M8610.
- 10-11. *Pseudoglauconia?* sp. aff. *P. ainiktos* Dailey and Popenoe, 1966. 10) USNM 468582. 11) USNM 468583. Loc. 8, USGS Mesozoic locality M8601.
- 12-13. *Opis* cf. *O. rosarioensis* Anderson and Hanna, 1935. 12) Right valve. USNM 468584. Loc. 13, USGS Mesozoic locality M8613. 13) Left valve hinge. LACMIP 12129. Loc. 10, LACMIP locality 30076.
- 14-15. *Lysis duplicostata* (Gabb, 1864). 14) USNM 468585. 15) USNM 468586. Loc. 8, USGS Mesozoic locality M8745.
- 16-17. *Isognomon* n. sp. 16) Latex cast of right valve interior. USNM 468587. Loc. 7, USGS Mesozoic locality M8741. 17) Left valve exterior. USNM 468588. Loc. 7, USGS Mesozoic locality M8600.
18. *Cerithium?* cf. *C. totium-sanctorum* White, 1885, x2. USNM 468589. Loc. 7, USGS Mesozoic locality M8599.
19. *Euspira compressa* (Waring, 1917). USNM 468590. Loc. 5, USGS Mesozoic locality M8744.
20. *Volutoderma santana* Packard, 1922. LACMIP 12130. Loc. 9, UCLA locality 6467.
21. *Volutoderma averilli* (Gabb, 1864). LACMIP 12131. Topotype from Tuscan Springs, Tehama County, California, for comparison with Pl. 2, Fig. 20. LACMIP locality 10865.
22. *Lispedesthes rotundatus* (Waring, 1917). LACMIP 12132. Loc. 9, UCLA locality 6467.
23. *Tessarolax distorta* Gabb, 1864. LACMIP 12133. Loc. 3, UCLA locality 6340.
24. *Ellipsoscapha* cf. *E. nortonensis* (Anderson, 1958), x2. CAS 66606. Loc. 4, CAS locality 31334.
25. *Coralliochama* sp. Partially embedded and eroded attached valve showing body cavity at center. USNM 468591. Loc. 2, USGS Mesozoic locality M8750.