



4




1



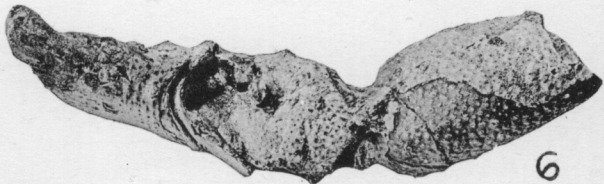
2



5





3



6

## PLATE 38

	PAGE
<i>Enoplocyba walkeri</i> (Whitfield), xl.....	416
1, 2. Outside surface of complete right cheliped and dorsal view of tail fan with two preceding abdominal segments (segments 5 and 6) belonging to the same individual.	
From Toland's farm, 4 miles west of Argyle, Denton County, Texas; Weno formation, Washita group, Comanche series, Cretaceous (upper Albian); Wm. T. Watkins, collector.	



## PLATE 39

	PAGE
<i>Enoploclytia walkeri</i> (Whitfield), xl.....	416
1. Left side of carapace, flattened by rock weight. From small waterfall in Sycamore Creek valley at crossing of Houston & Texas Central and International & Great Northern railroads, 2½ miles southeast of Fort Worth, Tarrant County, Texas; basalmost stratum of Weno limestone, Washita group, Comanche series, Lower Cretaceous (upper Albian); W. S. Adkins, collector, 1919.	